

热 点 话 题

QĖi@

ĖÑWo0pQÙÀ-ý 38a

↵)pwNpÑäv :T 33a

PPĖ-hýpWí: 0 14a

p'ĪPNDŭ\*: |Ė-Ā> 14a

QQ0pKŌH(ā ¿ 0pàð 11a

2010tKØÑÙeVĀ Óú 84 11a

°uþl|@ø )LV10cÑ 9a

ý¶KØ@ØiKØj 2015tĩh 8a

ĖLM

GPS°Ñ¶C î%Xā

Ø°/ òóÚXyĩ

mPpĪGIS\$%Xā

ý §iĪpW%Xyĩ

Ūwu%XeqĪpn

热门职位

WebGISÑ ôGISÑ e/ā GISoôā .LM :V{LM

高德 让世博 更精彩

Ø-oð\:-ý2010t wZŭ\*0p( |FĀZø |,æÆĖĪØ-oð:Z@!.

2010-ý0áo\$ÑU¶

-ý0áo\$1ŪX"QŪi

Z&hý0áolq jsóú¾

Øi¿

Ī¶¿hýQ~!j^p

Q~/\*\*8tA0x~0'HrĀHrĀH)Ū\*^8tQ~A

¿Ø-oðCEOĩf

¿Y\_KØ@o@h'9

¿qwĪ~ch'o

3S°ùh :, 27 p7Hç

Lge

@QŪnĖ

TQ0pÑUolôaôðŭwFTQ0pB

TQ0pLg632¶ F14@

Ā°TQ0pc(AWĭā

-ýTQ0p°1999-2010

E-mail

°ú

ô

▪ hoOe(O`et

▪ ý\$0áooôođýE°®¹

▪ 2010t¡ALOSkpn(¨Êâ

▪ ?! 'qúc0áo\$~·Ä

▪ ho3DúQ SīĚ·0p2.0ăă

▪ ALOSek àù M20 M9

▪ Æp2010Ø!GISº[®¹

▪ ôzôáošđ/ê;°°[

¹HH

ô

▪ )(FMEŪLpn)¹H

▪ ERDAS APOLLOq«!°zôpnØH

▪ Skyline ô0áoûß(vÝ0-

▪ poö(2\*Ī~-(

▪ W¹0áolq jsđđ

▪ Zß:hºă³¹H

Ī

Q<

q«

%

▣

ý

˘Ý

l

5

iA

L°ú

ô

▪ LBSbú@ ĵĪeđ°F:

▪ GIS²¹ÕÕX2010f/¨ì

▪ ýEKØ/¾4ZĚ>L -ý!ÄÇÂU

▪ :QÛ">ýDMloqĪ S "À-ý">:QÛ

▪ :vlðð0Mn>▣QJÄ!¾418¿

▪ ýD:~:Đ%KØ ĵ

▪ t300(7î SÍç:LBS'K

▪ pWlq0F¶ÇÄĵ :½y˘Ī

▪ /-¹ ñeÑfU eÑßê6~³

w°ú

ô

▪ 0Mn>▣QÛFoursquare¥ÞÑ:E

▪ (¿0p ĵüÄK 7LĵÄ!K

▪ 7Lµ\*Ñ°H °(7ð0áoüúý

▪ Facebook·0áoMý)

▪ ý˘úSERVIR HIMALA ô0˘9

▪ ý'e>0zôpn ¹¿(

▪ pĵý2fbúGIS▣ ù{-GISºM

▪ SuperGeoú'fáoûß GIS(pŪ!í

▪ GoogleÍóúú lýQŪĵăpn

˚ă

ô

▪ 2010Ø!GIS¶[s>L

▪ ,JKØÑfM¿/¶[(%>

▪ 2010t-ýk('(-U

▪ CPGPSkū\*Mº[,(ª>

▪ 2011,J-ýEĪ~%/¾4Z

▪ ,AJ-ýe²2010t8i


▪ GSDl¹0° a>¨º>zð

▪ ,J-ýpWĪú¾4¹1i

▪ ßje(ýE˘(-ì


í¶ĵ

ô



ý¶KØ@o@z

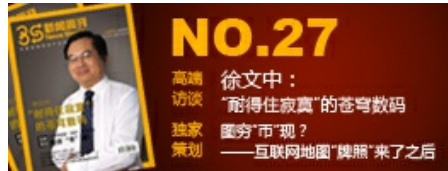
ù³÷D(ĪŤQ0p ĵiT sèèÖă



©Ū¹CEO"°S



~0 ÄÄ/¹ĭ



ôMnøš(Mý.©(7ĐGS





í¹

ô







/°ú

ô

▪ -ýç6tw LBSĪ▣pÑQ

▪ GNSS'ýÑK ĐGM ĵ(Ī

▪ ▣/S pWA°)h

▪ 7LCEOðzyK:Ī2tPC

▪ Check inĪ LBS(Ī˘Ě

▪ 7L0p!▣"û°ý +Ñf

▪ S60 V3 V5HFoursquare V1.00cÑ

▪ ÷M/ÄLBS'Ä!(¾ B'ĐØ ■

▪ p<ßÑ\$K (Ī~ÊD6Æ

¶[i4

ô

▪ ê°0pQÛ2ÓH}

▪ Vh 3S°ûh ,27ă

▪ h ôiÆûßOVEarth˘û°H,

▪ f'ăSÛGISÑVăÇ(Ä

▪ û˘GIS▣AQQ▣"Īe

▪ BGeoDodgingrođĪW

▪ 8KØoðĚĪrvLÇ

▪ 360PK~˘˘/

▪ BIDLpn¼4

D}

ô

▪ skyline Ø\$ÑùíăS}

▪ ArcGISŭftH}

▪ ý¶[L?:ăĪp.rar

▪ ArcGIS Server 9.3 for the Java Plat

▪ google âĪl:shape<

▪ ArcGISServer\_Flex\_ùD

▪ 0áoûßŌú@«

▪ -ýØpèE0p«

(°ú

ô

▪ pWlq0zðF¶Īú¾4yĭ¾4ĵÇÄĵ

▪ pW·30zôáo!qšđú¾4yĪÇ6

▪ ô0pŪ{-0ÄUŪ h¹0áoî6

▪ W@Ät0f¹yĭ Ç(ă°:zDq

▪ ā>KØü\*Ö°ŪU :¿!ß6°

▪ h 20·yú¾4pWĪ0zðF¶Īyĭ

▪ Ī▣ûßeMûß Đq:k˘

▪ N`¿CORSúÆŪúveĐL Đ¾4nðKĪ

▪ wwQÁ(>T>/¨GISûßyĭ O©ðL\$

ă

ô

Rodger | gis-thinker | Joe | layman |

Edison | tangf | xfeng | f | (? | Zª | b |

rockgis | gem\_tang | ˘ă | 51718 |

surveyboy

Đñ

lôđ Ut â F: /: , pý

-ý0áoúßO Ñëý¶e-Ã ¬ƒpW-ývb -Ñbù0ÂKpW0-Ã ý¶KØ@KØÑUv-Ã ý¶0zôáoOÔX -ýKØ°ûQ ýEGIMB× -ýKØÑáoQ 0zôúÑ-ý-Ã Zćí GISFORUM  
GISzôÛ GISALL GISôãQ 51GPSL p«x

Û3sNewsĐ°ûĴ"ÊÁ Tel010-62101808l608 Emailnews#3snews.net(÷#b@) JíĴ010-62101808l602

sì - eì - M#a> - J i - Tùì - ¹Zć - QÛ0p  
Copyright © 2005-2010 3sNews.net HC@



¬ICP05007579÷